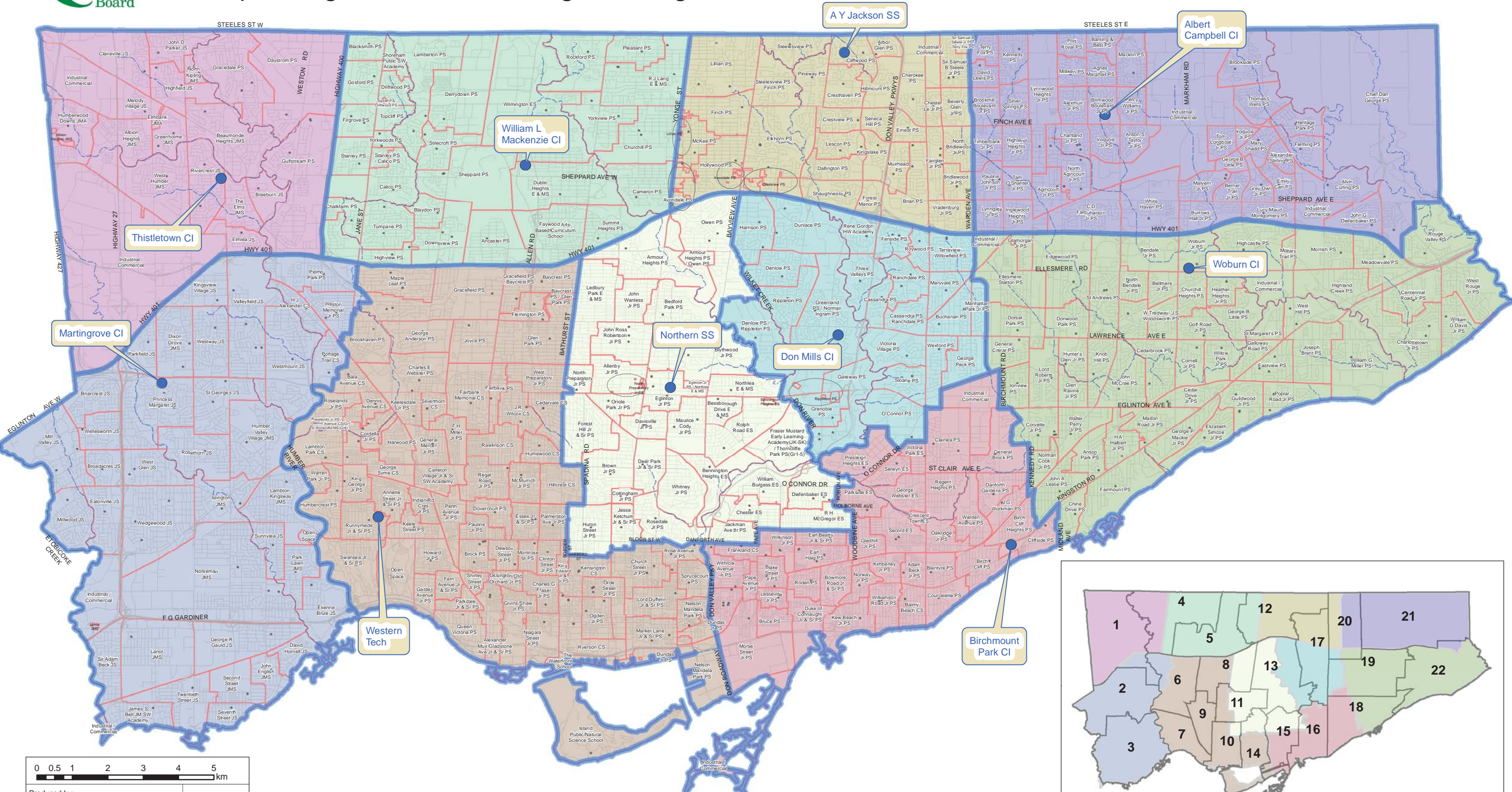





Gifted Secondary Attendance Areas and Corresponding Junior School Regular Program Attendance Areas 2016-2017

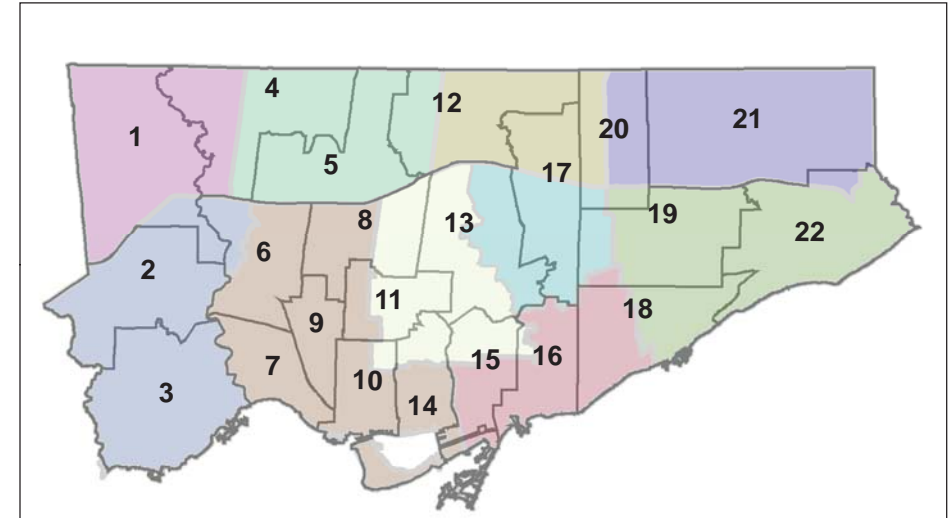


0 0.5 1 2 3 4 5 km

Produced by:
Planning Division, TDSB
October 30, 2015
Source:
Base Map- Geospatial Competency Centre
Facility - Planning Division, TDSB
Data- City of Toronto



- TDSB Facility
- Secondary School with Gifted Program
- Junior School Regular Program Attendance Area
- Gifted Secondary Attendance Area 2016-2017



Please note:
The lines on this map representing the Junior School Regular Program Attendance Areas are approximate.
For specific information on designated schools to serve individual addresses, please consult the TDSB Street Guide.