

John Fisher Jr PS Potential Holding Site

March 9, 2017

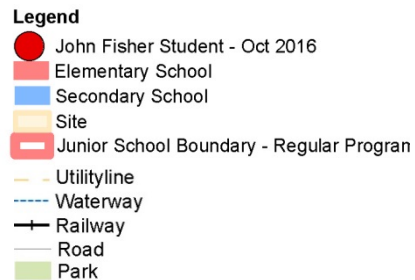


Outline

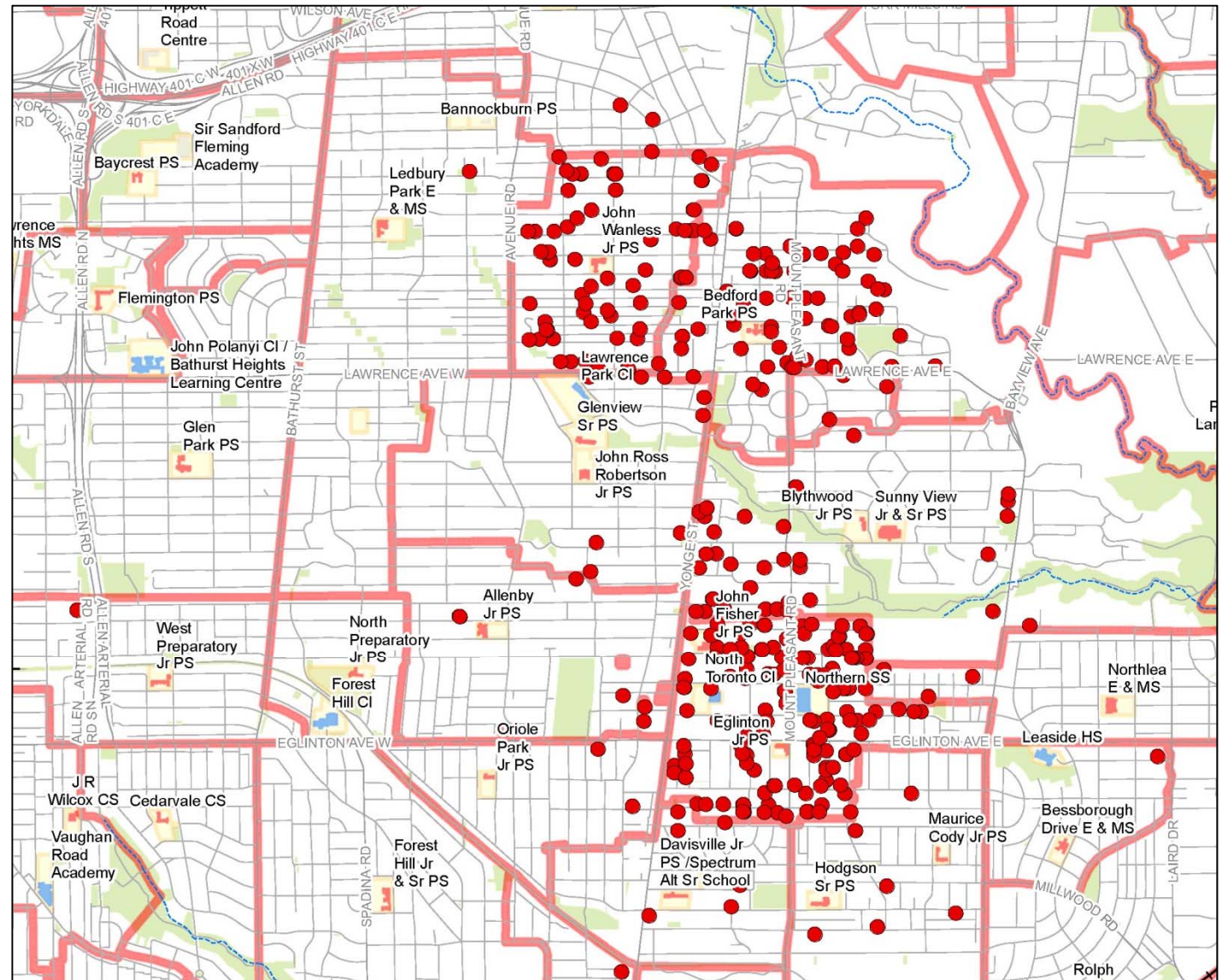
- Where do John Fisher students live?
 - Map
 - Table
- Why is Vaughan Road recommended as a potential holding site?
- Quick Facts about Vaughan Road
- Floor plans for Vaughan Road
 - Site plan
 - Basement
 - First floor
 - Second floor
 - Third floor

Where do John Fisher students live?

- Most live in the Yonge corridor – approximately between Eglinton Avenue and York Mills Road



Locations of John Fisher Students, October 2016



Where do John Fisher students live?

- 422 students (86%) live in the attendance areas of John Wanless, Bedford Park, Blythwood and Eglinton

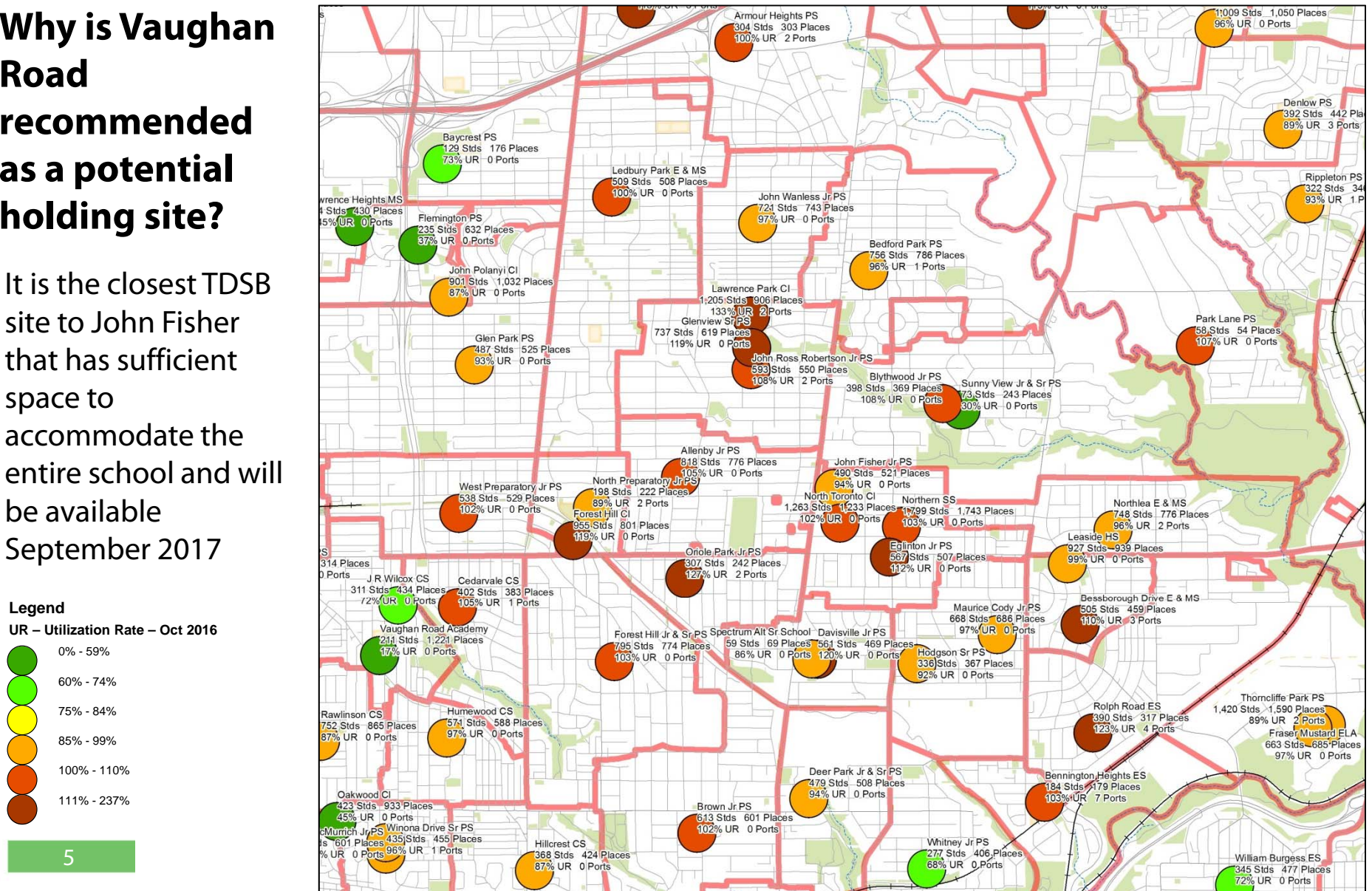
Count of John Fisher Students by Attendance Area of Home Address, October 2016

Regular Program Attendance Area of Home Address	SK	1	2	3	4	5	6	Total	% of Grand Total
Eglinton Jr PS	39	42	33	24	22	22	21	203	41.4%
Bedford Park PS	17	16	17	11	9	15	12	97	19.8%
John Wanless Jr PS	20	10	14	11	7	16	4	82	16.7%
Blythwood Jr PS	6	5	7	5	7	2	8	40	8.2%
Armour Heights PS	1			2	1	2	1	7	1.4%
John Ross Robertson Jr PS		1	1	2	1	1	1	7	1.4%
Maurice Cody Jr PS	1	1		1	1	1	2	7	1.4%
Davisville Jr PS					2	1	3	6	1.2%
Allenby Jr PS		2	1	1			1	5	1.0%
Bedford Park PS / Blythwood Jr PS	2			1		1		4	0.8%
Northlea E & MS	1	1			1	1		4	0.8%
Ledbury Park E & MS		1		1		1		3	0.6%
Rolph Road ES			1			2		3	0.6%
Bennington Heights ES			1	1				2	0.4%
Harrison PS	2							2	0.4%
North Preparatory Jr PS					1		1	2	0.4%
Oriole Park Jr PS			1		1			2	0.4%
Owen PS			1		1			2	0.4%
Thorncliffe Park PS			2					2	0.4%
Armour Heights PS / Owen PS						1		1	0.2%
Bessborough Drive E & MS				1				1	0.2%
Brown Jr PS							1	1	0.2%
Dublin Heights E & MS			1					1	0.2%
Gateway PS						1		1	0.2%
Jackman Avenue Jr PS				1				1	0.2%
McKee PS						1		1	0.2%
Muirhead PS							1	1	0.2%
Out of Toronto District			1					1	0.2%
West Preparatory Jr PS			1					1	0.2%
Grand Total	89	79	82	62	54	68	56	490	100%

Why is Vaughan Road recommended as a potential holding site?

- It is the closest TDSB site to John Fisher that has sufficient space to accommodate the entire school and will be available September 2017

Utilization Rate of Schools in the Vicinity of John Fisher, October 2016



Quick Facts about Vaughan Road

Current use: secondary school and child care centre (school is closing June 2017)

Address: 529 Vaughan Road

Year built: 1927

Site size: 5.36 acres

Capacity: 1,221 pupil places

Facility size: 183,211 sq ft

Rooms: 55 instructional rooms, 2 gyms, auditorium, cafetorium

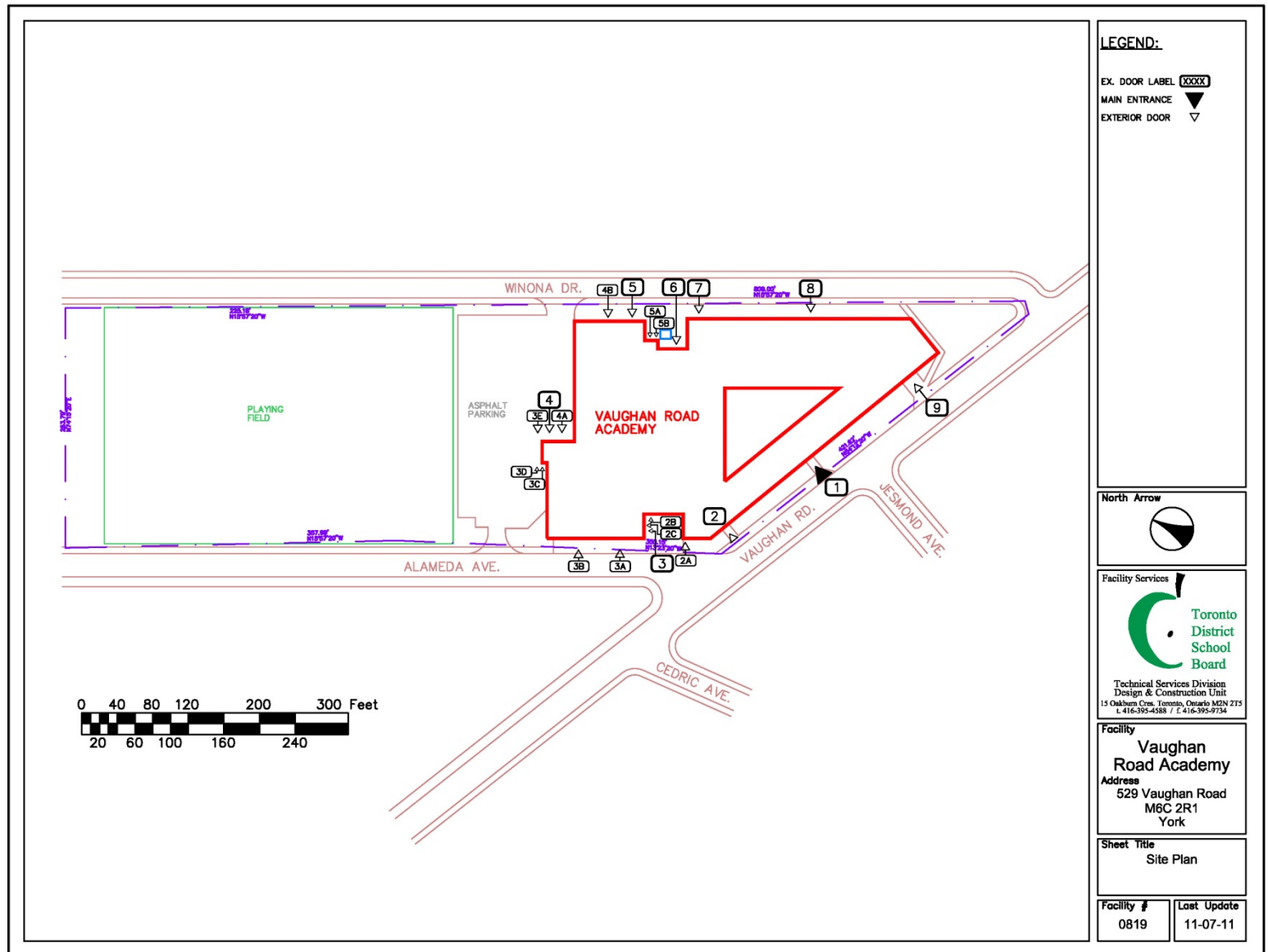
Accessibility: good – has accessible entrance and washroom, all floors are accessible by elevator

Facility condition index: 16.29%

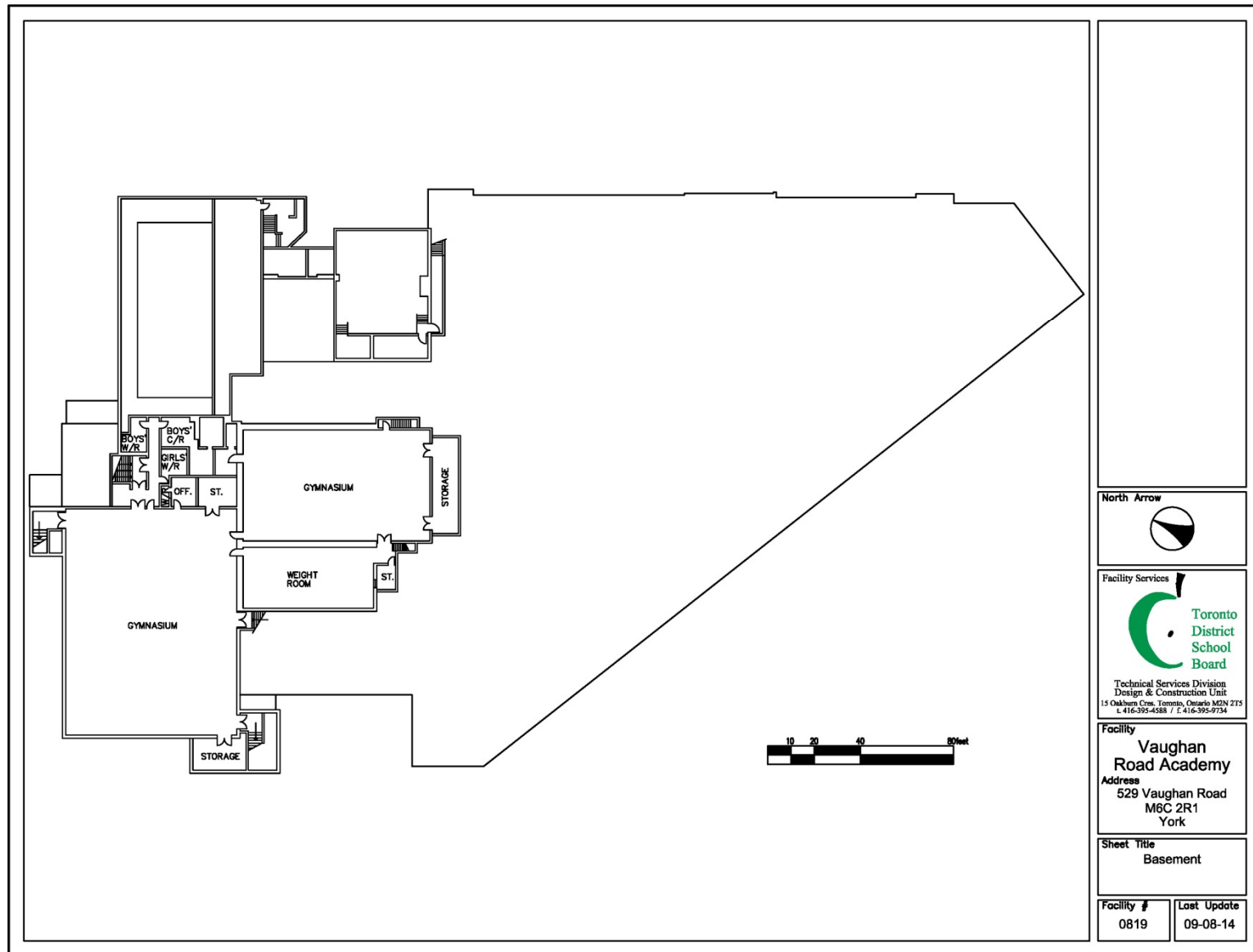
Vaughan Road – Bird's Eye Photo



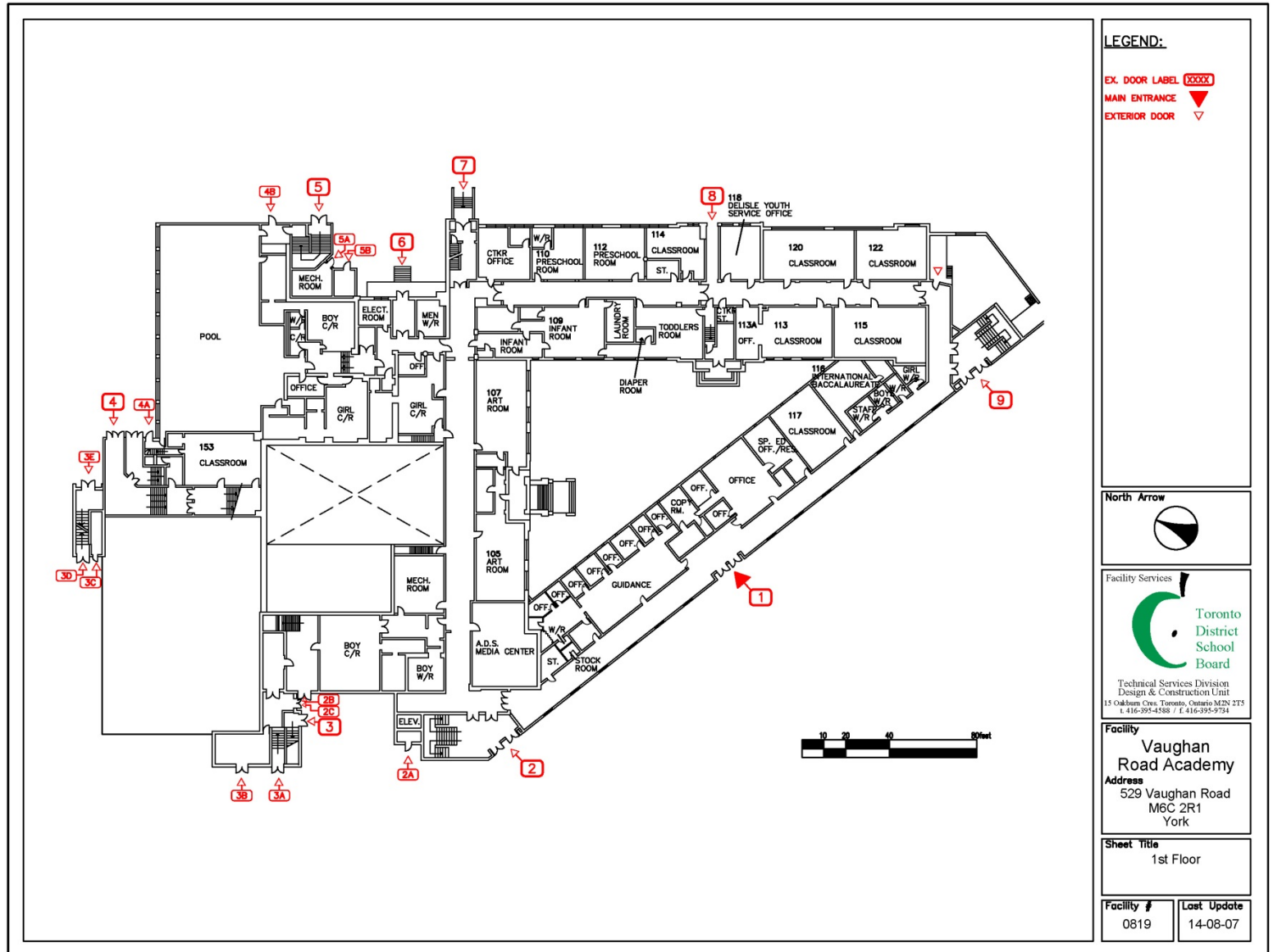
Vaughan Road Academy Site Plan



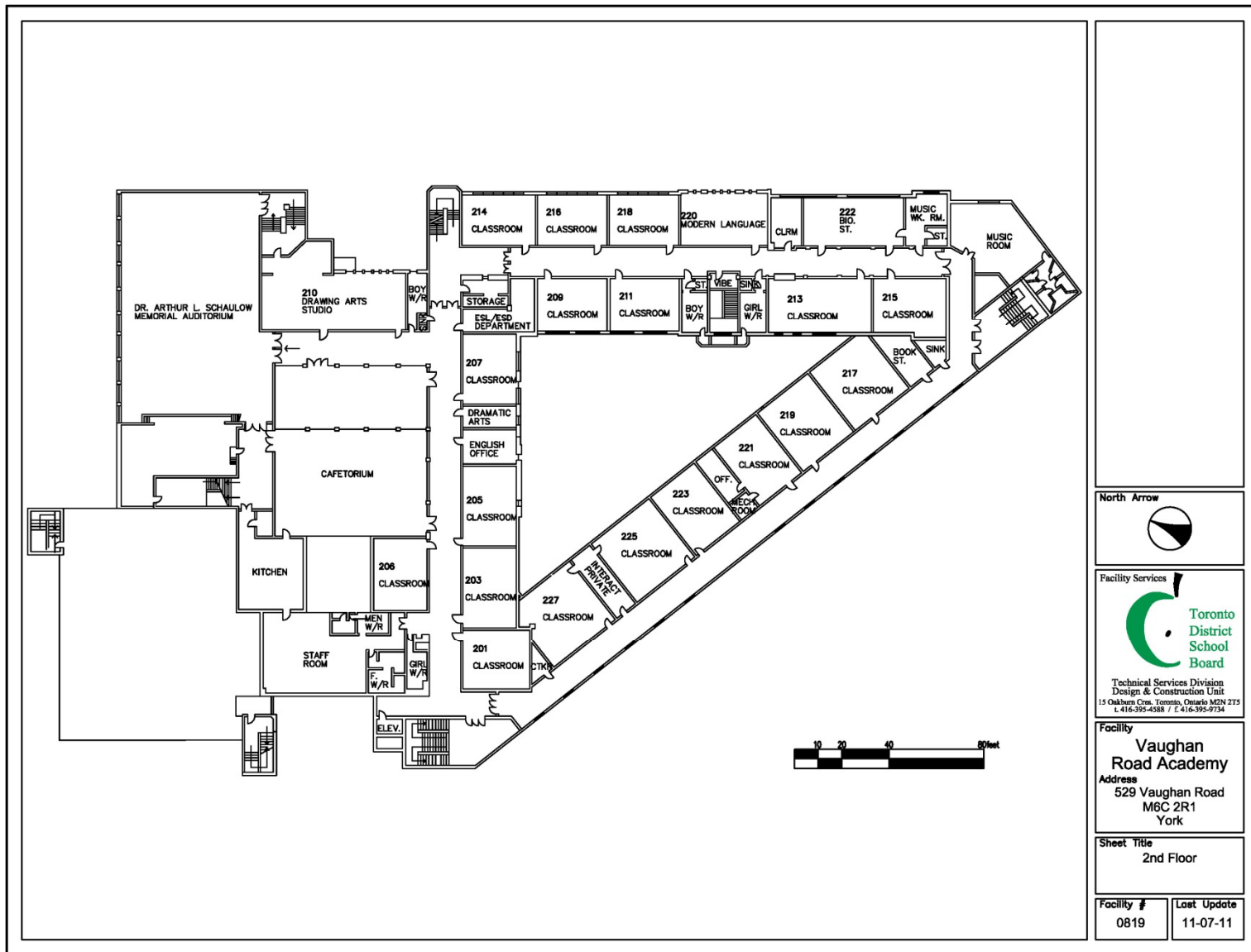
Vaughan Road Academy Basement



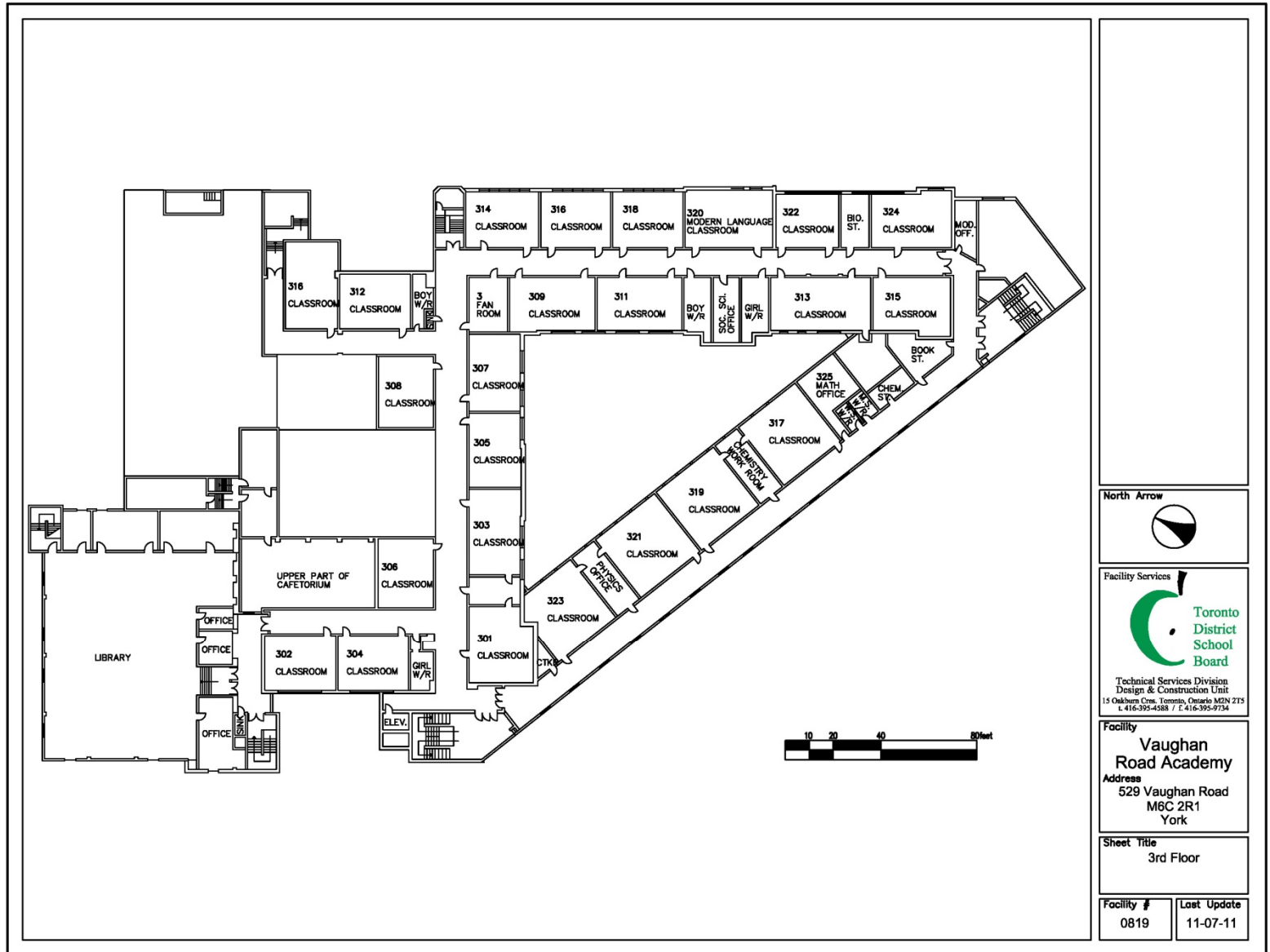
Vaughan Road Academy First Floor



Vaughan Road Academy Second Floor



Vaughan Road Academy Third Floor





Thank
You !

