

2. You are the expert for this date. Read the TEXT (Overview - Signs of Growth - Reasons for Growth), look at the PHOTOS and make notes to share with your partner:

a) The population was:

b) I found it *interesting* that... (two or three points)

c) Important signs of growth were... (two or three points)

d) Important reasons for growth were... (two or three examples)

1793 - Images

Site, Situation and Settlement

Photo 1



Sketch of the Site of York
Looking West

Photo 2



Portrait of
John Graves Simcoe

Photo 3



Sketch of Fort York
(the Powder Magazine is the building
by the Lake)

Photo 4



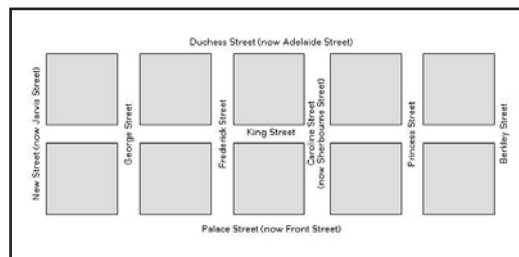
House of William Smith
(near present day King & Sherbourne Streets)
one of the first homes
in the Town of York

Photo 5



Building Yonge Street
(*artist's impression*)

Photo 6



Streets in the Town of York

Photo 9

Photo 7



The Harbour, Looking West
(*artist's impression*)

Photo 8



Simcoe & building Fort York
(*artist's impression*)

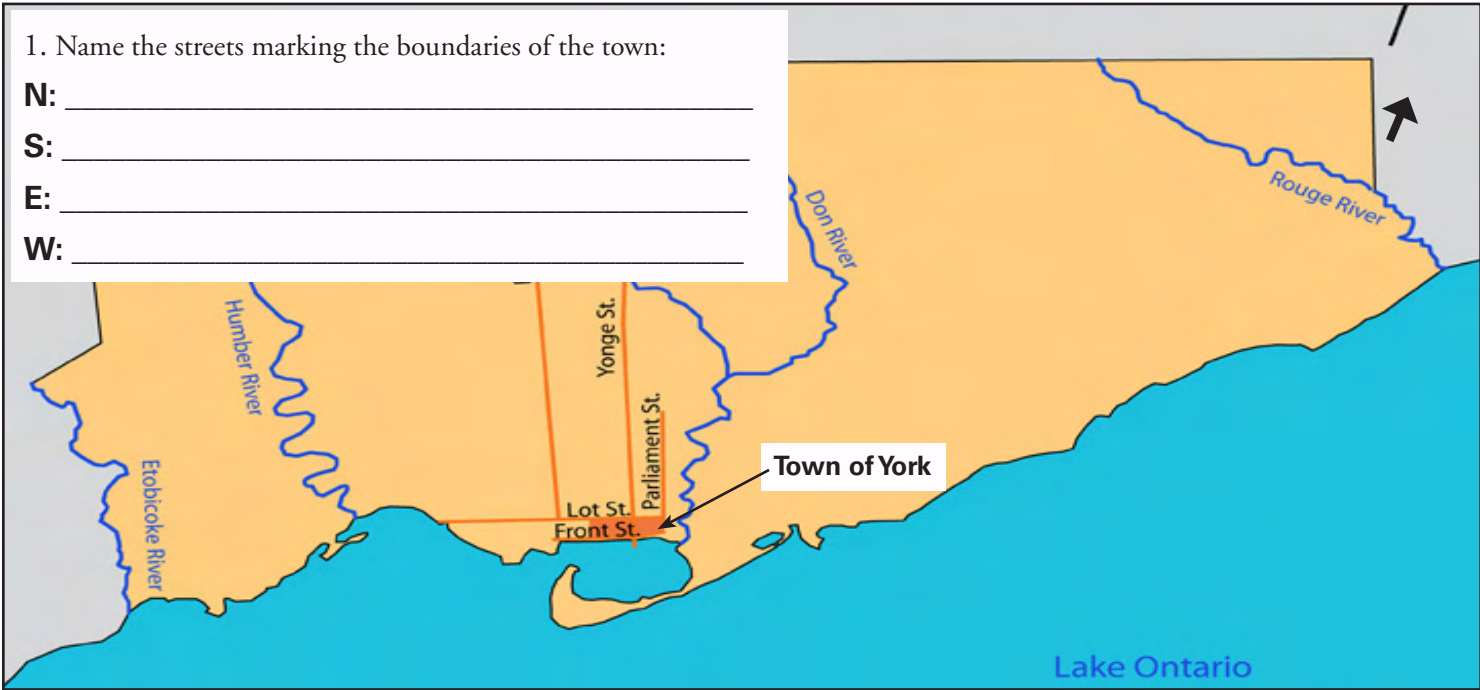
Photo 9



“Castle Frank” - the Simcoe's
“cottage” north of the Town
near present day Castle Frank
Subway Station

1. Name the streets marking the boundaries of the town:

N: _____
S: _____
E: _____
W: _____



2. You are the **expert** for this date. Read the **TEXT** (Overview - Signs of Growth - Reasons for Growth), look at the **PHOTOS** and make notes to share with your partner:

a) The population was:

b) I found it *interesting* that... (two or three points)

c) Important **signs** of growth were... (two or three points)

d) Important **reasons** for growth were... (two or three examples)

1815 - Images

Site, Situation and
Settlement

Photo 1




The Americans Attack York - April 27, 1813
(artist's impression)

Photo 2



The Parliament Buildings
(Front and Parliament Street)
for Upper Canada

Photo 3



The Town of York
looking east along Front Street
(artist's impression)

Photo 4




The Town of York
looking east along Front Street
(artist's impression)

Photo 5



Jesse Ketchum's Tannery
(Newgate - now Adelaide and Yonge St.)
one of York's early industries

Photo 6



View of Fort York
(before attack)
(artist's impression)



2. You are the **expert** for this date. Read the **TEXT** (Overview - Signs of Growth - Reasons for Growth), look at the **PHOTOS** and make notes to share with your partner:

a) The population was:

b) I found it *interesting* that... *(two or three points)*

c) Important **signs** of growth were... *(two or three points)*

d) Important **reasons** for growth were... *(two or three examples)*

1834 - Images


Site, Situation and
Settlement

Photo 1




The Bank of Upper Canada
(north side of Adelaide St., west of Jarvis)
opened in 1822; first bank

Photo 2




The Market & the Coffin Building
looking east along Front Street

Photo 3




King Street looking east
circa 1829
(*artist's impression*)

Photo 4



Peter Freeland's Soap & Candle Factory
(Yonge & Front Streets)
one of the industries to locate near the lake

Photo 5




Looking west to the City of Toronto
Gooderham & Worts Windmill on the right
(*now part of the Distillery District*)

Photo 6



King Street, looking east
circa 1829
(*artist's impression*)

Photo 7



The Third Parliament Buildings
circa 1834



2. You are the **expert** for this date. Read the **TEXT** (Overview - Signs of Growth - Reasons for Growth), look at the **PHOTOS** and make notes to share with your partner:

a) The population was:

b) I found it *interesting* that... (two or three points)

c) Important **signs** of growth were... (two or three points)

d) Important **reasons** for growth were... (two or three examples)

1867 - Images

Site, Situation and
Settlement

Photo 1



Looking west along Front Street,
circa 1854

Photo 2



Toronto Rolling Mills
(near mouth of the Don River)
circa 1864

Photo 3



Toronto's City Hall
(south west corner of Jarvis and Front)
circa 1867

Photo 4



Looking north on Yonge St at Gerrard
circa the 1860s

Photo 5



The Exchange Building
(Wellington Street, east of Yonge)
1856

Photo 7




Looking north from south of Queen St
circa 1856

Photo 6



Typical Row Houses of the 1860s
(on Sherbourne Street)

Photo 9



Gooderham and Worts Distillery
at Toronto's Waterfront

Photo 8



"The Shopping District"
on King Street
circa 1867



2. You are the **expert** for this date. Read the **TEXT** (Overview - Signs of Growth - Reasons for Growth), look at the **PHOTOS** and make notes to share with your partner:

a) The population was:

b) I found it *interesting* that... *(two or three points)*


c) Important **signs** of growth were... *(two or three points)*

d) Important **reasons** for growth were... *(two or three examples)*

1902 - Images

Site, Situation and
Settlement

Photo 1



(left) Toronto's "new" City Hall under construction
(right) Toronto's City Hall, completed in 1899

Photo 2



Amelia Street, circa 1900
and sketches of Typical Row Houses of the time

Photo 3



Examples of
Workers' Cottages

Photo 4



Looking East along
Toronto's Waterfront, circa 1895

Photo 5



Looking north on
Bay Street, 1902

Photo 6



Assembling Bicycles,
Canada Cycle & Motor Co.
circa 1900

Photo 7



A Delivery Truck for the
T Eaton Company, early 1900s

Photo 8



Horse-drawn
streetcar

Photo 9



Electric Streetcar

Photo 10



The Gooderham Mansion
(Bloor St. & St. George)

Photo 11



Labour Day Parade
September 3, 1900

Photo 12



Celebrating the End of the
Boer War, 1902

Photo 13



View of Yonge Street
1902

Photo 14



Looking West along
Front St. and Wellington-
circa late 1890s

Photo 15



Looking east along King Street
East towards Jarvis St.

Names: _____



2. You are the **expert** for this date. Read the **TEXT** (Overview - Signs of Growth - Reasons for Growth), look at the **PHOTOS** and make notes to share with your partner:

a) The population was:

b) I found it *interesting* that... *(two or three points)*

c) Important **signs** of growth were... *(two or three points)*

d) Important **reasons** for growth were... *(two or three examples)*

1934 - Images

Site, Situation and Settlement

Photo 1



Advertisement for Kelvin Park, a new subdivision in Toronto

Photo 2



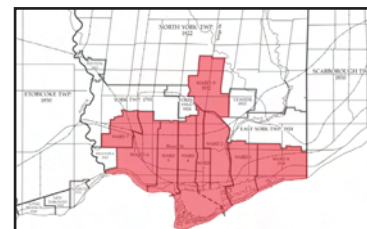
Toronto's "Streetcar" Houses common sight by 1930s

Photo 3



"The Willows", 1926 example of a "walk-up" apartment

Photo 4



The City of Toronto and Surrounding Villages by 1934

Photo 5



Fun, 1930s Style!
(left) The Roller Rink at Hanlan's Point
(right) Swimming at Sunnyside, 1931

Photo 6



Toronto's Skyline in the Early 1930s

Photo 7



Looking South over Toronto's Downtown early 1930s

Photo 8




Building the new Waterfront circa 1929

Photo 9



Toronto's Waterfront circa 1919 (BEFORE redevelopment)

Photo 10



Toronto Harbour Commission

Photo 11



Building the Prince Edward Viaduct over the Don Valley, 1918

Photo 12



King Street, Financial District circa 1930s

Photo 13



Intersection of Queen Street and Bay Street, 1920s

Photo 14



Looking west along Front St. from Bay St

Photo 15



Transportation circa 1923 Streetcar on Connaught Ave.